
















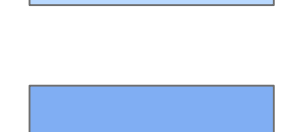





**LEGEND**

-  ROADS
-  PARCELS
-  TOWN LIMITS
-  ETJ

**ZONING OVERLAY DISTRICTS**

-  C/P
-  GA

**ZONING BASE DISTRICTS**

-  B-1
-  B-2
-  I-1
-  I-2
-  O&I
-  O&I-CZ
-  PD-CZ
-  PUD
-  R-12
-  R-20
-  R-7
-  R-7MH
-  R12-CZ
-  R7-CZ
-  RA

This is to certify that this is the official zoning map referred to in Chapter 1, Section 1.5 of the Unified Development Ordinance for the Town of Burgaw, North Carolina.

Signed: \_\_\_\_\_  
Mayor

Attest: \_\_\_\_\_  
Town Clerk

DATE ORIGINALLY ADOPTED: DECEMBER 12, 2000  
MOST RECENT AMENDMENT: FEBRUARY 16, 2022

# TOWN OF BURGAW OFFICIAL ZONING MAP

Coordinate System: NAD 1983 2011 StatePlane North Carolina FIPS 3200 Ft US

